

10. 'Appropriate authority' means (a) in relation to a map or statement deposited or declaration lodged under section 3 (6) of that Act, an appropriate council (as defined in section 3(7) of the Highways Act 1980); and (b) in relation to a statement and map deposited under section 15A(1) OF THE 2006 Act, a commons registration authority defined in section 4 of the Commons Act 2006 and section 2 of the Commons Registration Act 1965). In practice, the appropriate council and commons registration authority will usually be the same body.

**PART A: Information relating to the applicant and land to which the application relates  
(all applicants must complete this part)**

1. Name of appropriate authority to which the application is address:

Shropshire County Council, Shirehall, Abbey Foregate, Shrewsbury, SY2 6ND

2. Name and full address (including postcode) of applicant:

Russell Poole BSc(Hons) MRICS  
The Estate Office, Swynnerton, Stone, ST15 0QE

3. Status of applicant (tick relevant box or boxes):

I am

(a)  the owner of the land(s) described in paragraph 4

(b)  making this application and the statement/declaratons it contains on behalf of:

Trustees of the ARC Hall Life Interest Settlement  
Windermere Holdings Ltd  
who is owner of the land(s) described in paragraph 4 and in my capacity as authorised agent  
for the landowners.

4. Insert description of the land(s) to which the application relates (including full address and postcode):

Land at the Hales Estate, c/o The Hales Estate Office, 93/94 Lloyd Road, Hales, Nr Market  
Drayton, TF9 2PS

5. Ordnance Survey six-figure grid reference(s) of a point within the area of land(s) to which the application relates (if known):

SJ 717 338

6. This deposit comprises the following statement(s) and/or declarations (delete Parts B, C or D where not applicable):

**PART B: Statement under section 31(6) of the Highways Act 1980**

I am the owner of the land described in paragraph 4 of Part A of this form and shown green on the map accompanying this statement.

Ways shown orange on the accompanying map are byways open to all traffic

Ways shown yellow on the accompanying map are restricted byways

Ways shown blue on the accompanying map are public bridleways

Ways shown red on the accompanying map are public footpaths

No other ways over the land shown green on the accompanying map have been dedicated as highways.

**PART C: Declaration under section 31(6) of the Highways Act 1980.**

Not applicable.

**PART D: Statement under section 15A(1) of the Commons Act 2006**

Not applicable.

**PART E: Additional information relevant to the application**


None

**PART F: Statement of Truth  
(all applicants must complete this Part)**

**WARNING:** If you dishonestly enter information or make a statement that you know is, or might be, untrue or misleading, and intend by doing so to make a gain for yourself or another person, or to cause loss or the risk of loss to another person, you may commit the offence of fraud under section 1 of the Fraud Act 2006, the maximum penalty for which is 10 years' imprisonment or an unlimited fine, or both.

I BELIEVE THAT THE FACTS AND MATTERS CONTAINED IN THIS FORM ARE TRUE

Signature (of the person making the statement of truth):



Print full name: Alexander Richard Congreve Hall

Date: 18.04.16.

You should keep a copy of the completed form.

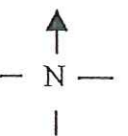
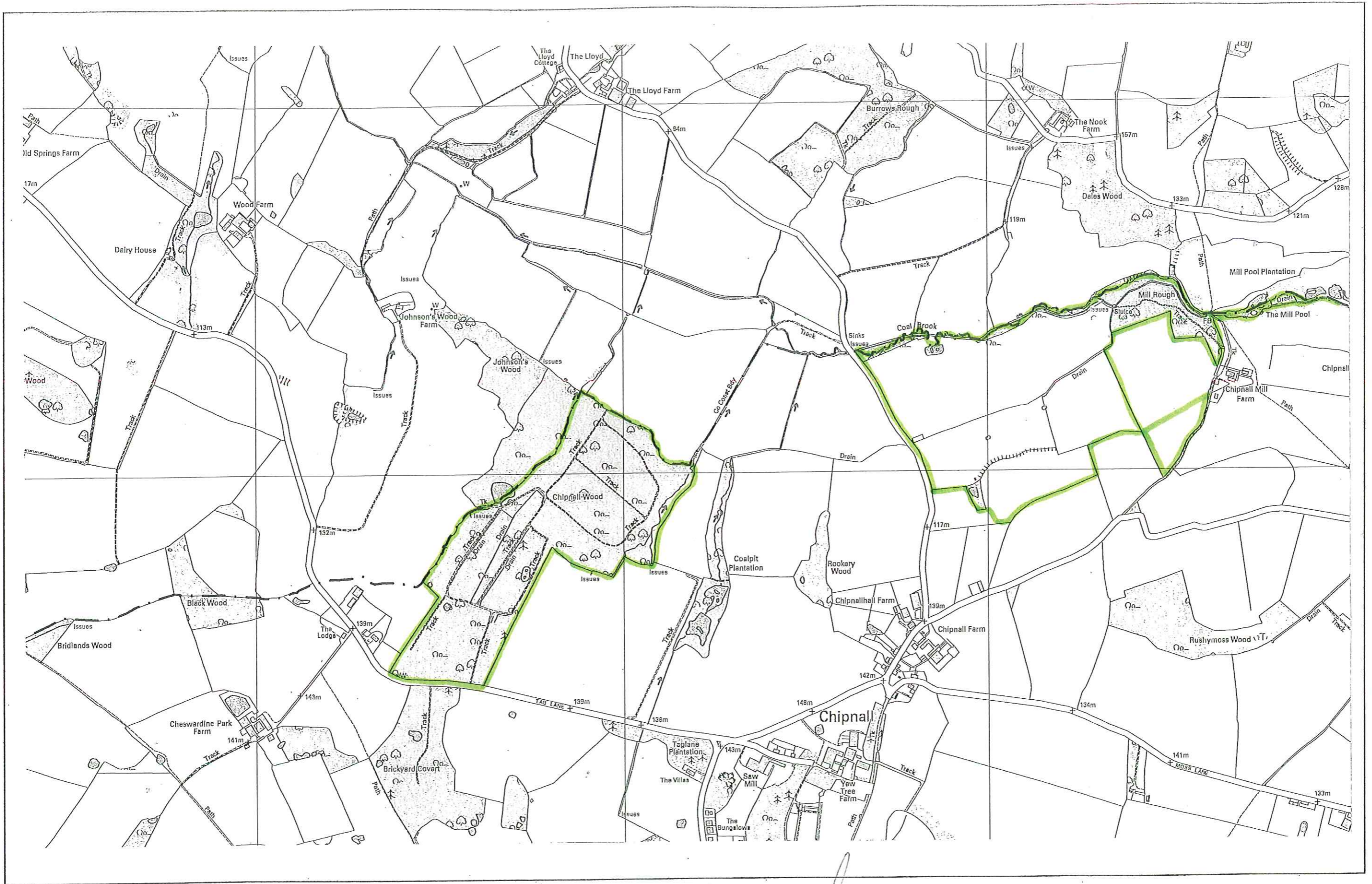
**Data Protection Act 1998 – Fair Processing Notice**

The purpose of this Fair Processing Notice is to inform you of the use that will be made of your personal data, as required by the Data Protection Act 1998.

The appropriate authority (see explanation of definition in the above guidance notes) in England is the data controller in respect of any personal data that you provide when you complete this form.

The information that you provide will be used by the appropriate authority in its duties to process applications to deposit statements, maps and declarations under section 31(6) the Highways Act 1980 and statements under section 15A(1) of the Commons Act 2006. The information you provide will also be used by the appropriate authority in its duty to update the registers in which details of such deposits are recorded under the Dedicated Highways (Registers under Section 31A of the Highways Act 1980) (England) Regulations 2007 and the Commons (Registration of Town or Village Greens) and Dedicated Highways (Landowner Statements and Declarations) (England) Regulations 2013.

The appropriate authority is required by the legislation above to maintain a register which holds information provided in this form, which can be inspected online or in person by members of the public on request. It may also be required to release information, including personal data and commercial information, on request under the Environmental Information Regulations 2004 or the Freedom of Information Act 2000. However, the appropriate authority will not permit any unwarranted breach of confidentiality nor will they act in contravention of their obligations under the Data Protection Act 1998.



Reproduced from the Ordnance Survey map with  
the sanction of the controller of HM Stationary Office.  
Ref no. ES 100032951 Crown Copyright Reserved

*Russell Poole*

18.4.16.

**Russell Poole BSc (Hons) MRICS**  
Chartered Surveyor  
The Estate Office  
Swynnerton, Stone, Staffordshire, ST15 0QE  
Tel: 01782 796593 Fax: 01782 796106  
Email: rpestateoffice@btclick.com