

App. Ref. No.....

Form A1

WILDLIFE AND COUNTRYSIDE ACT 1981**APPLICATION FOR DEFINITIVE MAP MODIFICATION ORDER****DEFINITIVE MAP OF RIGHTS OF WAY FOR SHROPSHIRE**

To: Rights of Way Team
Shropshire Council
The Guildhall
Frankwell Quay
Shrewsbury
SY3 8HQ

I/We ANDREW BINKS.....(Name of Applicant)

Of HOLYWELL FARM, CAYNTON.....(Address of Applicant)

NEWPORT TF10 8NF.....

hereby apply for an Order under Section 53 (2) of the Wildlife and Countryside Act 1981 modifying the definitive map and statement for the area by adding the following right of way

Parish CHILDS ERECH

Status: ~~Byway Open to All Traffic~~/Restricted Byway/~~Bridleway~~/~~Footpath~~

* delete as appropriate

From OPPOSITE PINE RIDGE.....

To WOOD FARM.....(Location of right of way)

as shown on the map accompanying this application.

(A map must be supplied with a scale of at least of 1:25,000)

I/We attach the following documentary evidence including evidence of use statements, in support of this application:

USER EVIDENCE STATEMENT.....

COPY OF 1892-1949
1880 MAP.....



Dated 8/12 2025

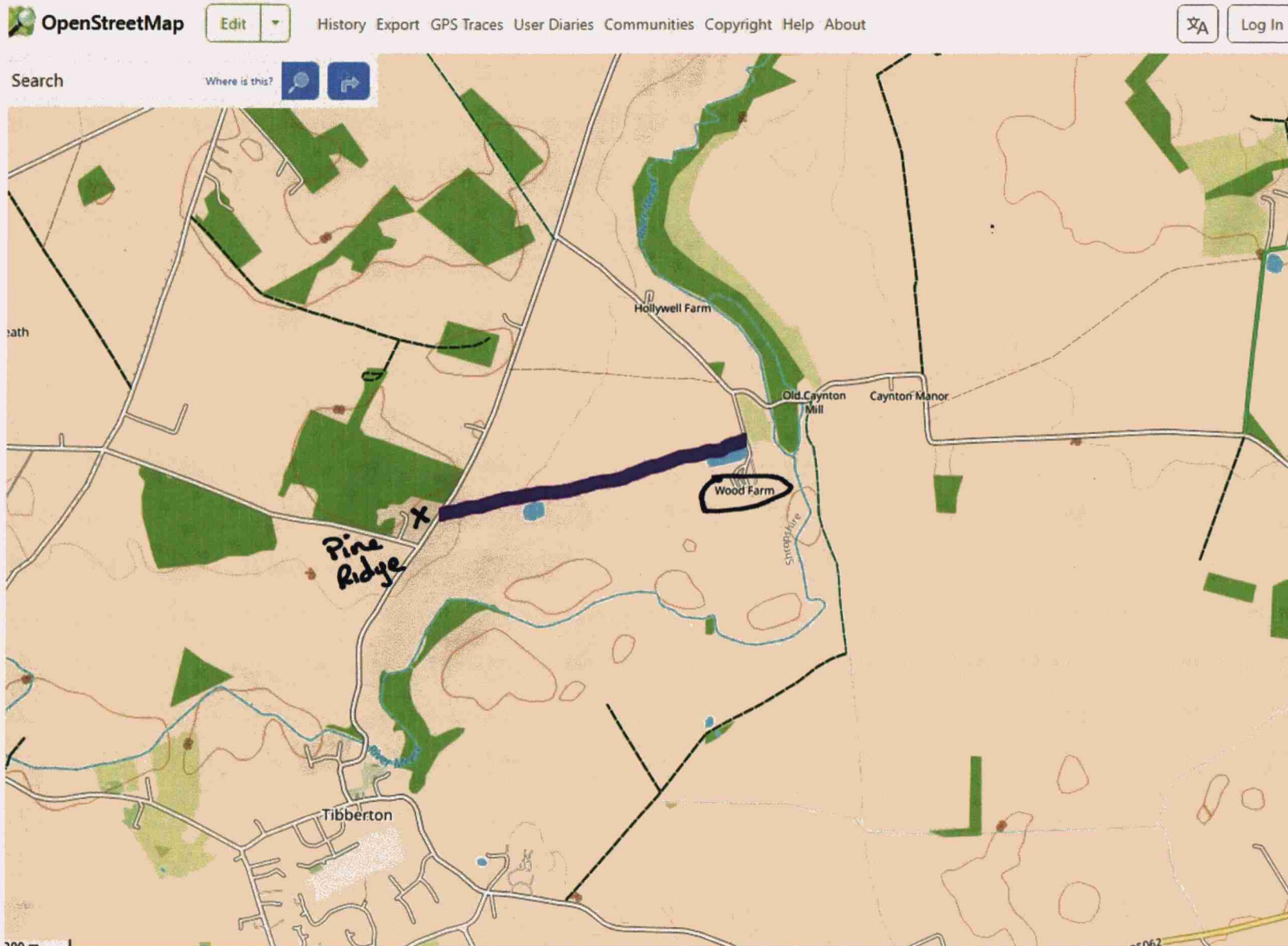
Signed.....

Print Name ANDREW BINKS

Data Protection: Please note that this information may be open to public




Right of Way Opposite Pine Ridge to Wood Farm
TF10 8NF



8/12/25

Right of Way Opposite Pine Ridge to Wood Farm TF10 8NF

← ↻ 🏠 🔍 <https://maps.nls.uk/geo/explore/#zoom=16.6&lat=52.78649&lon=-2.46575&layers=168&b=ESRIWorld&o=100&marker=52.78890,-2.45698> 🗺️ ⭐ ⚙️ 👤 ... 🌐 Ch



National Library of Scotland
Leabharlann Nàiseanta na h-Alba

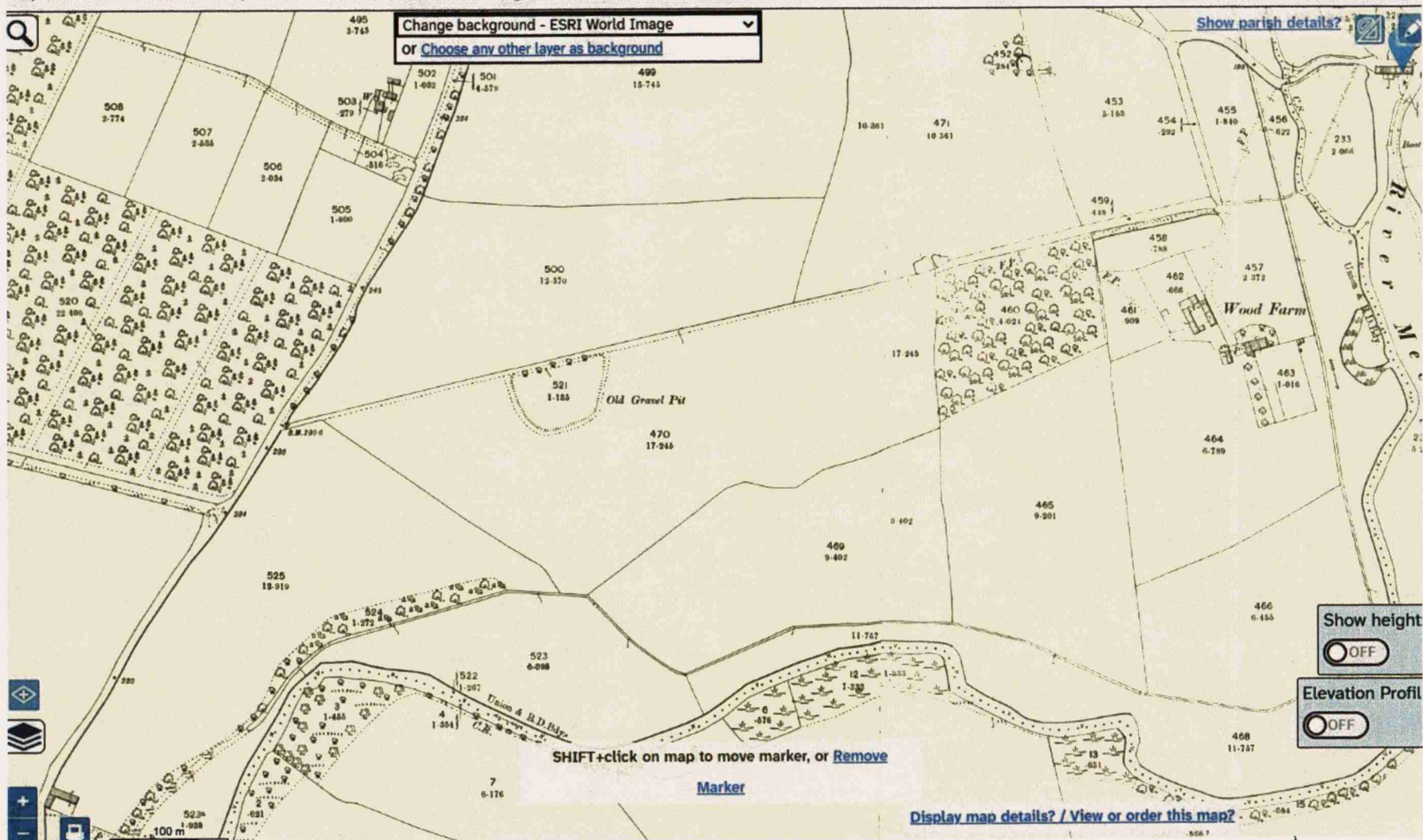
Map images

[Map Finder](#) | [Georeferenced Maps](#) | [Side by Side](#)

[as Overlays](#) [Full Screen/Draw](#) [3D](#) [Spy](#)

Re-use: [CC-BY \(NLS\)](#)

[Maps home](#) > [Ordnance Survey](#) > [25 inch Scotland, 1892-1949](#) [England and Wales, 1841-1952](#)



8/12/25