

## **Application Form for deposits under section 31(6) of the Highways Act 1980 and section 15A(1) of the Commons Act 2006**

Please read the following guidance carefully before completing this form

1. Guidance relating to completion of this form is available from <http://www.defra.gov.uk/rural/protected/greens/>. Please refer to these separate notes when completing this form.
2. Parts A and F must be completed in all cases.
3. The form must be signed and dated by, or by a duly authorised representative of, every owner of land to which the application relates who is an individual, and by the secretary or some other duly authorised officer of every owner of land to which the application relate which is a body or unincorporated association.
4. In the case of land in joint ownership all the joint owners must complete paragraphs 2 and 3 of Part A and complete and sign the application in Part F, unless a duly authorised representative completes and signs the form on behalf of all the owners of the land. Paragraph 3 should be completed in full to clearly explain the capacity of each applicant e.g. trustee, landowner's managing agent, executor.
5. 'Owner' is defined in section 61(3) of the Commons Act 2006 and section 31(7) of the Highways Act 1980 and means, broadly, a legal owner of the freehold interest in the land.
6. Where the application relates to more than one parcel of land, a description of each parcel should be include in Paragraph 4 of Part A and the remainder of the form should be completed to clearly identify which statement and/or declaration relates to which parcel of land. This may require the insertion of additional wording. See separate notes for further guidance. Multiple parcels of land should be clearly identified by coloured edging on any accompanying map.
7. Where a statement or declaration requires reference to colouring shown on an accompanying map or previously lodged map, the colouring must be clearly specified and must match that shown on the relevant map. For example, if a footpath is specified in a Part C declaration as shown coloured brown, the accompanying map or previously deposited map referred to must reflect that colouring.
8. An application must be accompanied by an ordnance map, or (in respect of declarations under Part C or statements under Part D of this form) refer to a map previously deposited in accordance with the Commons (Registration of Town or Village Greens) and Dedicated Highways (Landowner Statements and Declarations) (England) Regulations 2013 or (if deposited before 1<sup>st</sup> October 2013) in accordance with section 31(6) of the Highways Act 1980. Any accompanying map must be an ordnance map at a scale of not less than 1:10,560 showing the boundary of the land to which the application relates in coloured edging.
9. An application must be accompanied by the requisite fee to the appropriate authority i.e. Shropshire Council. (Details in Shropshire Council's public guidance note 18 'Prevention of new rights of way being claimed')

**PART A: Information relating to the applicant and land to which the application relates**

***(all applicants must complete this Part)***

1. Name of appropriate authority to which the application is addressed:

Shropshire Council of Outdoor Partnerships, Shirehall, Abbey Foregate,  
Shrewsbury, Shropshire, SY2 6ND

2. Name and full address (including postcode) of applicant:

Belton Farm Trading Limited of Belton Farm, Whitchurch, Shropshire, SY13 1JD

3. Status of applicant *(tick relevant box or boxes)*:

I am

(a)  the owner of the land(s) described in paragraph 4.

(b)   making this application and the statements/declarations it contains on behalf of Belton Farm Trading Limited who is the owner of the land(s) described in paragraph 4 and in my capacity as Landowners Agent

4. Insert description of the land(s) to which the application relates (including full address and postcode):

Belton Farm, Whitchurch, Shropshire, SY13 1JD

5. Ordnance Survey six-figure grid reference(s) of a point within the area of land(s) to which the application relates (if known):

SJ527407

6. This deposit comprises the following statement(s) and/or declarations:

B, C & D

**PART B: Statement under section 31(6) of the Highways Act 1980**

Belton Farm Trading Limited the owner of the land described in paragraph 4 of Part A of this form and shown edged red on the map accompanying this statement.

Ways shown brown on the accompanying map are byways open to all traffic.

Ways shown pink on the accompanying map are restricted byways.

Ways shown hatched green on the accompanying map are public bridleways.

Ways shown hatched blue on the accompanying map are public footpaths.

No other ways over the land shown edged red on the accompanying map have been dedicated as highways.

**PART C: Declaration under section 31(6) of the Highways Act 1980**

Not required at this time.

**PART D: Statement under section 15A (1) of the Commons Act 2006**

Belton Farm Trading Limited is the owner of the land described in paragraph 4 of Part A of this form and shown edged red on the map accompanying this statement/deposited with Shropshire Council on 24 May 2021.

Belton Farm Trading Limited wishes to bring to an end any period during which persons may have indulged as of right in lawful sports and pastimes on the whole or any part of the land shown edged red on the accompanying map.

**PART E: Additional information relevant to the application**

(insert any additional information relevant to the application in the space below)

**PART F: Statement of Truth**  
***(all applicants must complete this Part)***

**WARNING:** If you dishonestly enter information or make a statement that you know is, or might be, untrue or misleading, and intend by doing so to make a gain for yourself or another person, or to cause loss or the risk of loss to another person, you may commit the offence of fraud under section 1 of the Fraud Act 2006, the maximum penalty for which is 10 years' imprisonment or unlimited fine, or both.

**I BELIEVE THAT THE FACTS AND MATTERS CONTAINED IN THIS FORM ARE TRUE**

**Signature (of the person making the statement of truth):**



**Print full name:**

**Stephanie Christensen**

**Date: 24 May 2021**

**You should keep a copy of the completed form**

---

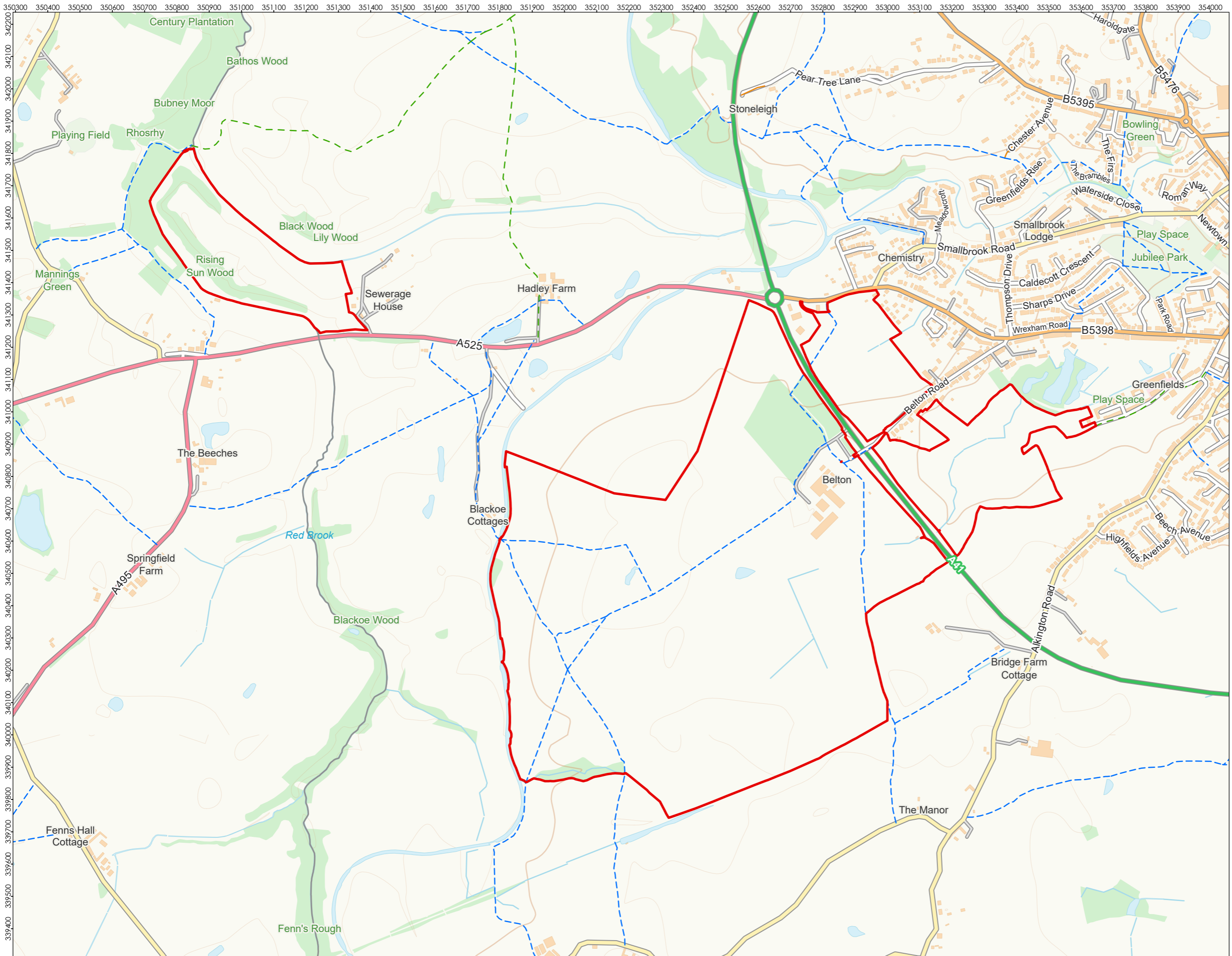
**Data protection Act 1998 – Fair Processing Notice**

*The purpose of this Fair Processing Notice is to inform you of the use that will be made of your personal data, as required by the Data Protection Act 1998.*

*The appropriate authority in England (i.e. Shropshire Council in the case of this application) is the data controller in respect of any personal data that you provide when you complete this form.*

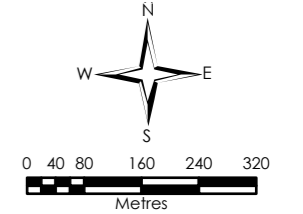
*The information that you provide will be used by the appropriate authority in its duties to process application to deposit statements, maps and declarations under section 31(6) the Highways Act 1980 and statements under section 15A(1) of the Commons Act 2006. The information you provide will also be used by the appropriate authority in its duty to update the registers in which details of such deposits are recorded under the Dedicated Highways (Registration of Town or Village Greens) and Dedicated Highways (Landowner Statements and Declarations) (England) Regulations 2013*

*The appropriate authority is required by the legislation above to maintain a register which holds information provided in this form, which can be inspected online or in person by members of public on request. It may also be required to release information, including personal data and commercial information, on request under the Environmental Information Regulations 2004 or the Freedom of Information Act 2000. However, the appropriate authority will not permit any unwarranted breach of confidentiality nor will they act in contravention of their obligations under the Data Protection Act 1998.*

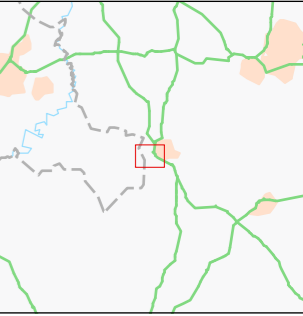


350300 350400 350500 350600 350700 350800 350900 351000 351100 351200 351300 351400 351500 351600 351700 351800 351900 352000 352100 352200 352300 352400 352500 352600 352700 352800 352900 353000 353100 353200 353300 353400 353500 353600 353700 353800 353900 354000

342200  
342100  
342000  
341900  
341800  
341700  
341600  
341500  
341400  
341300  
341200  
341100  
341000  
340900  
340800  
340700  
340600  
340500  
340400  
340300  
340200  
340100  
340000  
339900  
339800  
339700  
339600  
339500  
339400



OVERVIEW WINDOW



- LEGEND:
- Boundary
  - Open Byway
  - Bridleway
  - Footpath
  - Restricted Byway

REVISION: B

CLIENT:  
Belton Farm Trading Limited

SCHEME:  
SY13 1JD

TITLE:  
Site Plan

FP: 130143

SCALE: 1:10,560 @ A3

DATE: 19/05/2021

© Crown copyright and database rights 2021  
Ordnance Survey License Number AL100005237



THIS DRAWING IS PROTECTED BY COPYRIGHT. IT MAY NOT BE REPRODUCED IN ANY FORM OR BY ANY MEANS FOR ANY PURPOSE WITHOUT WRITTEN PERMISSION OF FISHER GERMAN LLP CHARTERED SURVEYORS



The Estates Office, Norman Court  
Ashby de la Zouch,  
Leicestershire, LE65 2UZ

01530 412821  
<https://www.fishergerman.co.uk>  
[ashby@fishergerman.co.uk](mailto:ashby@fishergerman.co.uk)

**DRAWING REF:**  
**Belton Farm-2021-05-PG-SI-**  
**SY13 1JD**