

258  
TOWN AND COUNTRY PLANNING ACT, 1962  
TOWN AND COUNTRY PLANNING (CONTROL OF ADVERTISEMENTS)  
REGULATIONS, 1960

CERTIFIED TRUE COPY

THE SALOP COUNTY COUNCIL (AREA OF SPECIAL CONTROL)  
ORDER, 1965  
ORDER TO THE COUNCIL

The County Council of the Administrative County of Salop in exercise of their powers under Section 34 of the Town and Country Planning Act, 1962, and Regulation 10 of the Town and Country Planning (Control of Advertisements) Regulations, 1960, after consultation with all the councils of the county districts in the County and with neighbouring local planning authorities hereby make the following Order:-

1. The whole of the Administrative County of Salop as shown on Map A attached to this Order with the exception of those parts thereof shown approximately hatched black on Map A and more particularly delineated on Maps Nos. 1, 2, 3, 4, 5, 6, 7, 8, 9, 10, 11, 12, 13, 14, 15, 16, 17, 18 and 19 annexed to this Order and referred to in the Schedule hereto is hereby defined as an area of special control for the purposes of the said Town and Country Planning (Control of Advertisements) Regulations, 1960.

2. This Order may be cited as The Salop County Council (Area of Special Control) Order, 1965.

L.S.

THE COMMON SEAL OF THE COUNTY  
COUNCIL OF THE ADMINISTRATIVE  
COUNTY OF SALOP was affixed  
hereto this thirteenth day of  
December, 1965 in the  
presence of:-

Forester

MEMBER

John H. Whitley

DEPUTY CLERK

SCHEDULE

- (a) That part of the parish of Whitchurch Urban in the rural district of North Shropshire hatched black on Map No. 1.
- (b) Those parts of the borough of Oswestry and the parishes of Oswestry Rural and Seletryn and Gchoven in the rural district of Oswestry hatched black on Map No. 2.
- (c) That part of the parish of Wel Urban in the rural district of North Shropshire hatched black on Map No. 3.
- (d) Those parts of the parishes of Market Drayton and Moreton Say in the rural district of Market Drayton hatched black on Map No. 4.
- (e) That part of the borough of Shrewsbury hatched black on Map No. 5.
- (f) Those parts of the urban district of Newport and the parish of Chetwynd in the rural district of Tellington hatched black on Map No. 6.

- (e) The parish of Wellington Rural and those parts of the parishes of Eyton-upon-the-Wald floors, Hadley, Lilleshall and Wrockwardine in the rural district of Wellington, the parishes of Barrow and Broseley in the rural district of Bridgnorth and the urban districts of Dawley, Wellington and Oakengetes hatched black on Map No. 7.
- (h) That part of the borough of Bridgnorth in the rural district of Bridgnorth hatched black on Map No. 8.
- (i) That part of the borough of Ludlow in the rural district of Ludlow hatched black on Map No. 9.
- (j) That part of the parish of Selattyn and Goboven in the rural district of Oswestry hatched black on Map No. 10.
- (k) That part of the parish of Ellesmere Urban in the rural district of North Shropshire hatched black on Map No. 11.
- (l) Those parts of the parishes of Holford and Stofesay in the rural district of Ludlow hatched black on Map No. 12.
- (m) That part of the parish of Shifnal in the rural district of Shifnal hatched black on Map No. 13.
- (n) That part of the parish of Albrighton in the rural district of Shifnal hatched black on Map No. 14.
- (o) That part of the parish of Church Stretton in the rural district of Ludlow hatched black on Map No. 15.
- (p) That part of the borough of Bishop's Castle in the rural district of Clun and Bishop's Castle hatched black on Map No. 16.
- (q) That part of the parish of Clun in the rural district of Clun and Bishop's Castle hatched black on Map No. 17.
- (r) That part of the parish of Pontesbury in the rural district of Atchem hatched black on Map No. 18.
- (s) That part of the parish of Burford in the rural district of Ludlow hatched black on Map No. 19.

The Minister of Housing and Local Government hereby approves the foregoing order subject to the modifications shown in red ink thereon.

L.S.

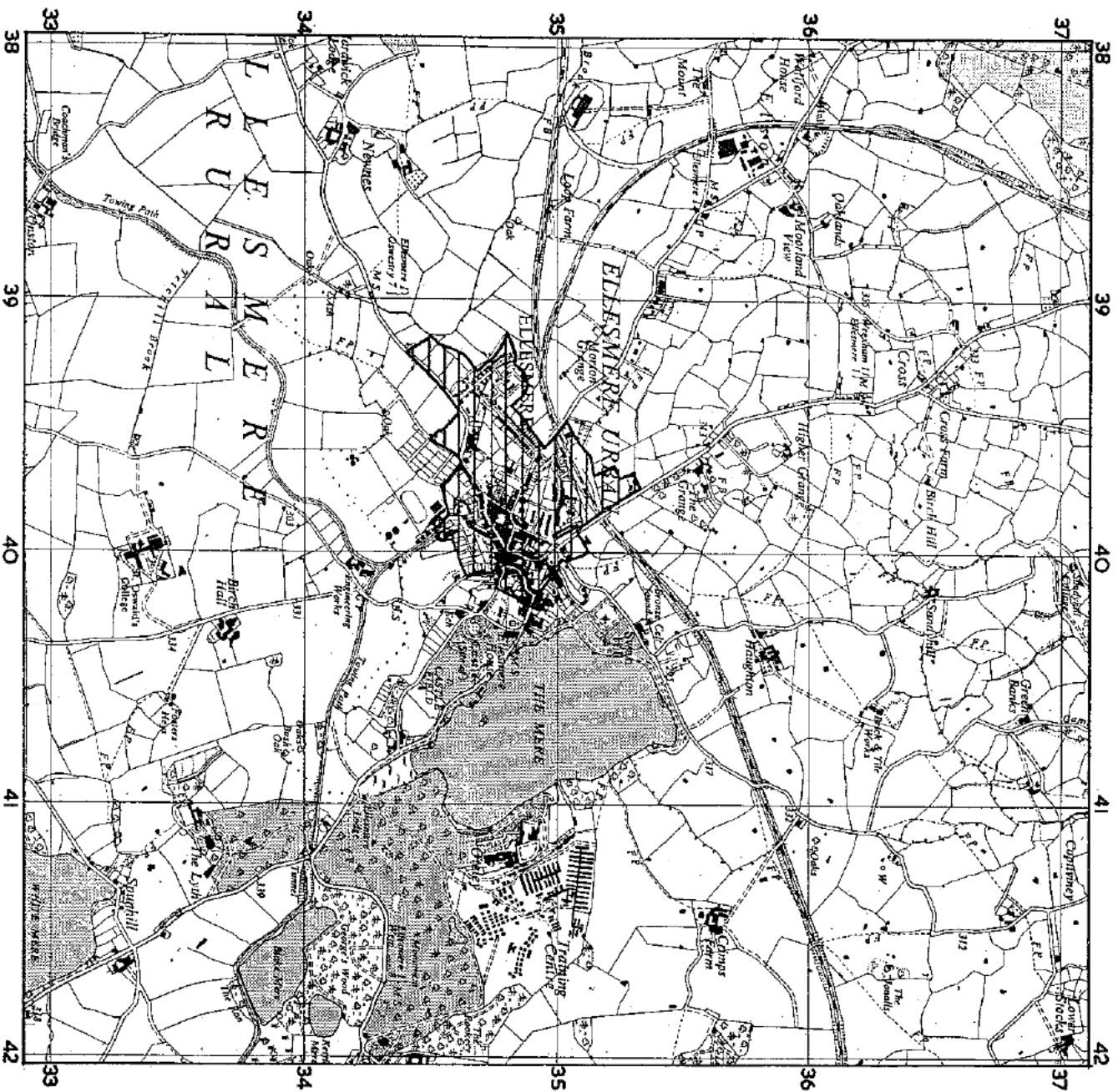
GIVEN under the official seal of  
the Minister of Housing and Local  
Government on 18th July, 1967.

S. G. G. WILKINSON

Assistant Secretary,  
Ministry of Housing and Local  
Government.

COUNTY OF SALOP  
TOWN AND COUNTRY PLANNING ACT 1962  
TOWN AND COUNTRY PLANNING (CONTROL OF ADVERTISEMENTS) REGULATIONS 1960  
CLERK TO THE COUNCIL

THE SALOP COUNTY COUNCIL  
(AREA OF SPECIAL CONTROL ORDER) 1965  
Inset Map No. 11 (Ellesmere)



REFERENCE

Area of Special Control ————— shown unhatched

Area excluded from Area of Special Control —————



SCALE — 1/25000

## TOWN AND COUNTRY PLANNING ACT 1962

CLERK TO THE COUNCIL.

(AREA OF SPECIAL CONTROL ORDER) 1965

Area excluded from Area of Special Control \_\_\_\_\_

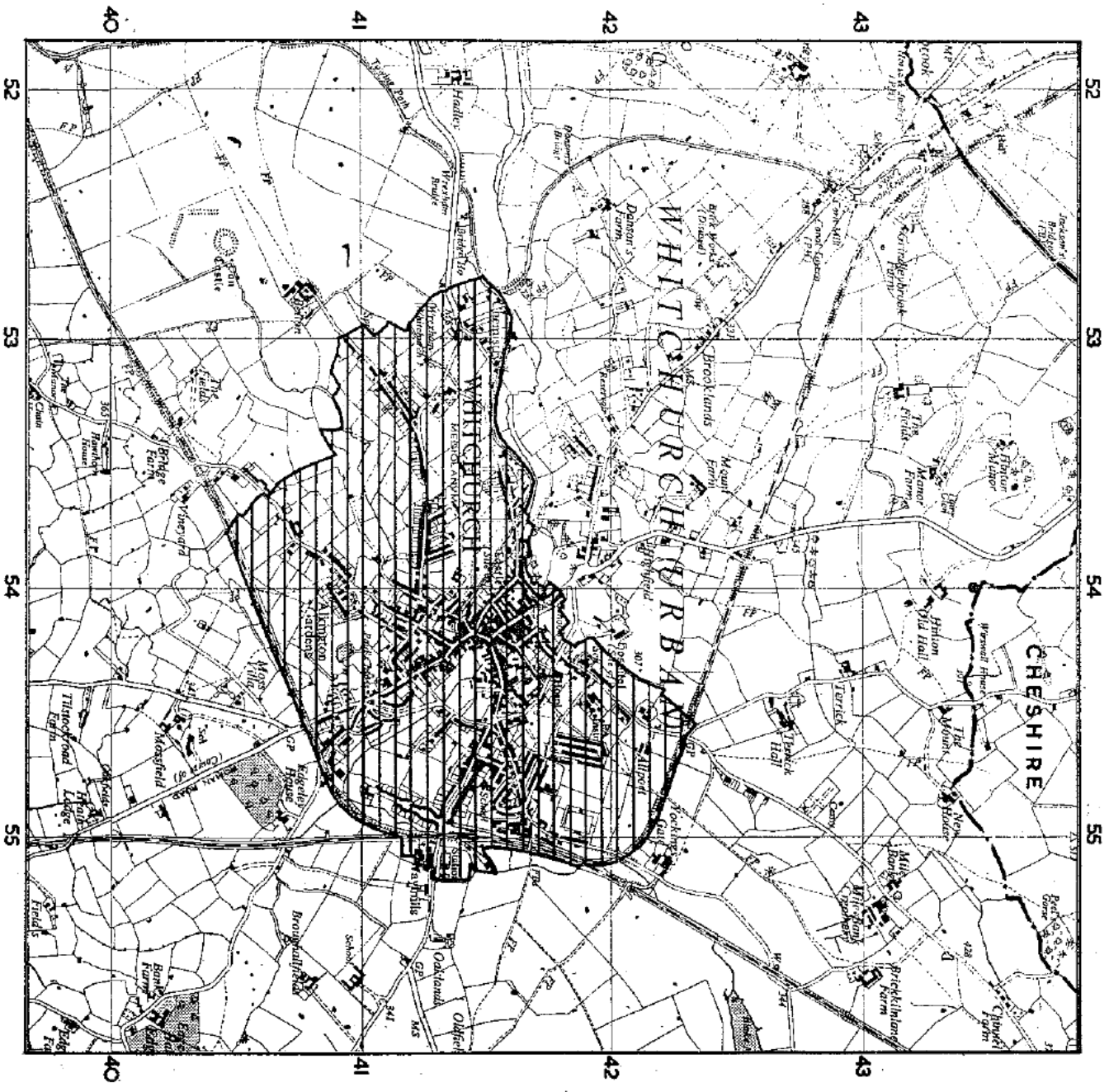


N. BENNETT M.T.P.I., A.R.I.C.S. COUNTY PLANNING OFFICER SHREWSBURY

CERTIFIED TRUE COPY

COUNTY OF SALOP  
TOWN AND COUNTRY PLANNING ACT 1966  
TOWN AND COUNTRY PLANNING (CONTROL OF ADVERTISEMENTS)  
REGULATIONS 1960  
CLERK TO THE COUNCIL

THE SALOP COUNTY COUNCIL  
(AREA OF SPECIAL CONTROL ORDER) 1965  
Inset Map No.1 (Whitchurch)



REFERENCE

Boundary of the Administrative County of Salop ————  
Area of Special Control ———— shown unhatched within the county boundary  
Area excluded from Area of Special Control ————



SCALE — 1/25000

N. BENNETT, M.T.P.I., A.R.I.C.S.

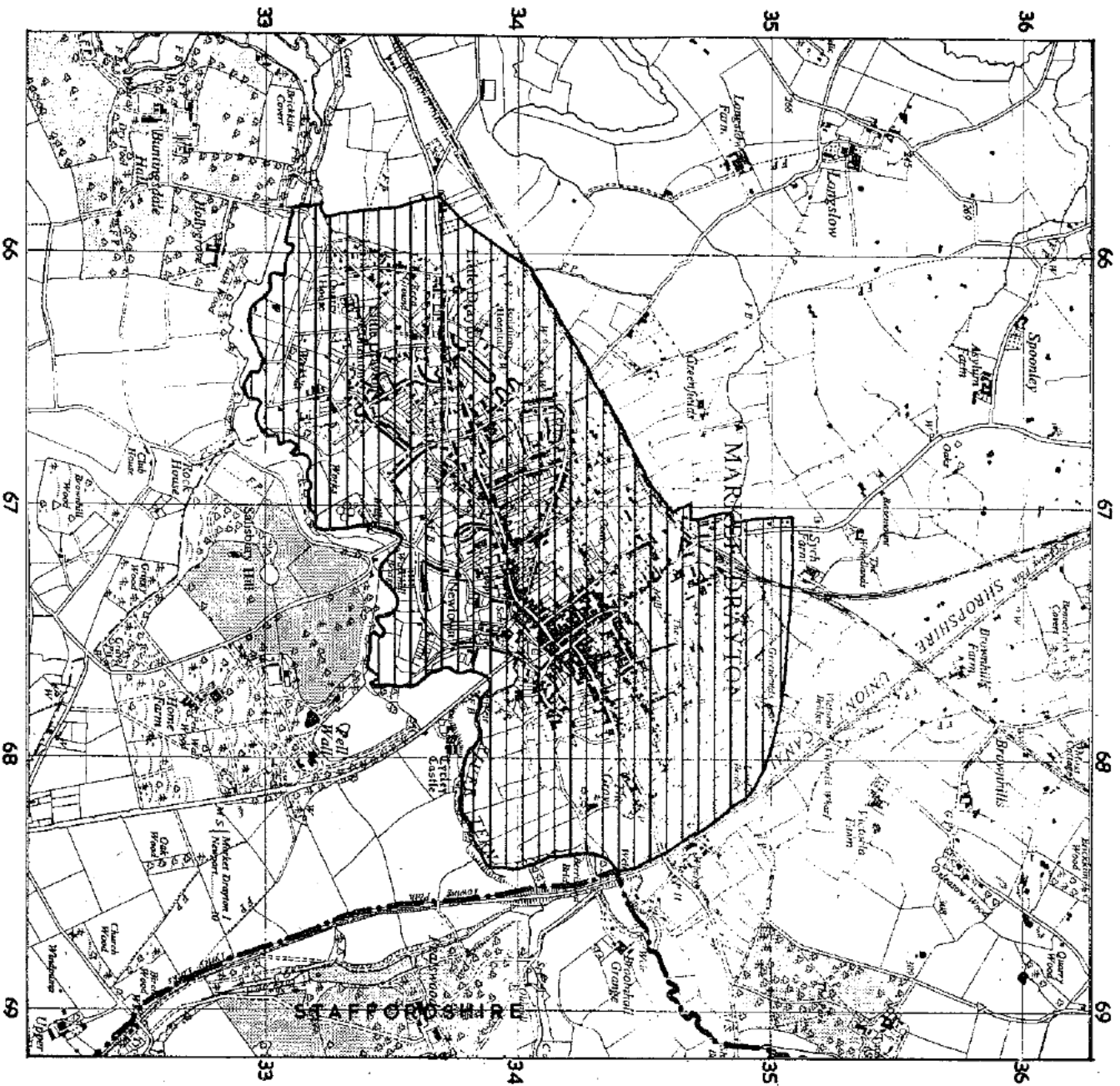
COUNTY PLANNING OFFICER

SHREWSBURY

COUNTY OF SALOP  
TOWN AND COUNTRY PLANNING ACT 1962  
TOWN AND COUNTRY PLANNING (CONTROL OF ADVERTISEMENTS)  
REGULATIONS 1960

CERTIFIED TRUE COPY  
1962  
CLERK TO THE COUNCIL

THE SALOP COUNTY COUNCIL  
(AREA OF SPECIAL CONTROL ORDER) 1965  
Inset Map No.4 (Market Drayton)



REFERENCE

Boundary of the Administrative County of Salop ————  
Area of Special Control ———— shown unhatched within the county boundary  
Area excluded from Area of Special Control ————

SCALE — 1/25000

