

**WILDLIFE AND COUNTRYSIDE ACT 1981**

**APPLICATION FOR DEFINITIVE MAP MODIFICATION ORDER**

**DEFINITIVE MAP OF RIGHTS OF WAY FOR SHROPSHIRE**

To: The Countryside Access Manager  
Countryside Access Team  
Shropshire County Council  
The Shirehall  
Abbey Foregate  
Shrewsbury  
SY2 6ND

I/We CHRISTOPHER PAUL DAVIES..... (Name of Applicant)  
Of 12, UPPINGTON..... (Address of Applicant)  
TELFORD, TF6 5HH.....

hereby apply for an Order under Section 53 (2) of the Wildlife and Countryside Act 1981 modifying the definitive map and statement for the area by **adding** the following right of way

Parish WROXETER 2 UPPINGTON  
Status: ~~Byway Open to All Traffic/Restricted Byway/Bridleway~~ Footpath\*

\* delete as appropriate

From UCCINGTON - APPROX 100m FROM BRIDLEWAY ALONGSIDE SEVERN TRENT COMPOUND  
To U.P.P.I.N.G.T.O.N...... (Location of right of way)

as shown on the map accompanying this application.  
(A map must be supplied with a scale of at least of 1:25,000)





I/We attach the following documentary evidence including evidence of use statements, in support of this application:

STATEMENTS & MAPS FROM MR C.P. DAVIES,  
MRS J.E. DAVIES, MR P. ROWLEY, MRS A.J. ROWLEY.

Dated 27th MAY 2008

Signed C.P. Davies..... PRINT NAME C.P. DAVIES.....

**Legend**

-  Footpath
-  Bridleway
-  Res Byway
-  BOAT

