






**Legend**

**ROW\_Work**

**StatusDescr**

-  Footpath
-  Bridleway
-  Restricted Byway
-  BOAT
-  Promoted Link

**This is not the legal definitive map. It is a working copy only. For information purposes only.**



**Footpath to be temporarily closed**



Scale: 1:2,500

(c) Crown copyright (2023) Ordnance Survey  
100049049  
You are not permitted to copy, sub-licence,  
distribute or sell any of this data to third  
parties in any form.